

SEA STATEMENT

FOR

VARIATION No. 1


TO THE

KILKENNY CITY AND ENVIRONS DEVELOPMENT PLAN 2014 - 2020

STRATEGIC ENVIRONMENTAL ASSESSMENT

for: Kilkenny County Council

John Street
Kilkenny City
County Kilkenny



by: CAAS Ltd.

2nd Floor, The Courtyard
25 Great Strand Street
Dublin 1



SEPTEMBER 2015

Table of Contents

Section 1	Introduction	1
1.1	Terms of Reference	1
1.2	SEA Definition	1
1.3	Legislative Context.....	1
1.4	Content of the SEA Statement	1
1.5	Implications of SEA for the Variation	1
Section 2	How Environmental Considerations were integrated into the Variation 2	2
2.1	Introduction	2
2.2	Consultations	2
2.3	Communication of environmental sensitivities.....	2
2.4	Appropriate Assessment and Flood Risk Assessment	3
2.5	Mitigation in the Variation.....	3
2.6	Mitigation in the Masterplan.....	4
2.7	Mitigation in the Kilkenny City Development Plan 2014-2020	6
Section 3	Environmental Report and Submissions & Observations.....	8
3.1	Introduction	8
3.2	Submissions	8
3.3	Environmental Report	11
Section 4	Alternatives	12
4.1	Introduction	12
4.2	Description of Alternatives.....	12
4.3	Summary of Evaluation of Alternatives.....	13
Section 5	Monitoring Measures.....	19
5.1	Introduction	19
5.2	Indicators and Targets	19
5.3	Sources	19
5.4	Reporting.....	19
5.5	Thresholds	20

Section 1 Introduction

1.1 Terms of Reference

This is the SEA Statement for Variation No. 1 to the Kilkenny City and Environs Development Plan 2014 – 2020.

1.2 SEA Definition

SEA is a systematic process of predicting and evaluating the likely environmental effects of implementing a plan, or other strategic action, in order to ensure that these effects are appropriately addressed at the earliest appropriate stage of decision-making on a par with economic and social considerations.

1.3 Legislative Context

Directive 2001/42/EC of the European Parliament and of the Council, of 27 June 2001, on the assessment of the effects of certain plans and programmes on the environment, referred to hereafter as the SEA Directive, introduced the requirement that SEA be carried out on plans and programmes which are prepared for a number of sectors, including land use planning.

The SEA Directive was transposed into Irish Law through the European Communities (Environmental Assessment of Certain Plans and Programmes) Regulations 2004 (Statutory Instrument Number (SI No. 435 of 2004) and the Planning and Development (Strategic Environmental Assessment) Regulations 2004 (SI No. 436 of 2004). Both sets of Regulations became operational on 21 July 2004. The Regulations have been amended by the European Communities (Environmental Assessment of Certain Plans and Programmes) (Amendment) Regulations 2011 (SI No. 200 of 2011) and the Planning and Development (SEA) (Amendment) Regulations 2011 (SI No. 201 of 2011).

SEA is being undertaken in compliance with the Regulations as the Variation is likely to result in significant adverse environmental effects, if unmitigated.

1.4 Content of the SEA Statement

The SEA Statement is required to include information summarising:

- a) how environmental considerations have been integrated into the Variation;
- b) how the following have been taken into account during the preparation of the Variation:
 - the environmental report,
 - submissions and observations made to the planning authority on the Draft Variation and Environmental Report, and
 - any transboundary consultations [this is not relevant to this SEA]
- c) the reasons for choosing the Variation in the light of the other reasonable alternatives dealt with; and
- d) the measures decided upon to monitor the significant environmental effects of implementation of the Variation.

1.5 Implications of SEA for the Variation

SEA has been undertaken and the findings of the SEA are expressed in an Environmental Report, the first published version of which accompanied the Proposed Variation on public display. The Environmental Report was updated in order to take account of:

- recommendations contained in submissions; and
- changes to the Proposed Variation which were made on foot of submissions.

Members of the planning authority have taken into account the findings of all relevant SEA output during their consideration of the Proposed Variation and before its adoption.

Section 2 How Environmental Considerations were integrated into the Variation

2.1 Introduction

The Variation and associated Masterplan have both been prepared with environmental considerations being one of the key informants and influences.

Environmental considerations were integrated into the Variation through:

- Consultations with environmental authorities;
- Communication of environmental sensitivities through the SEA and associated Appropriate Assessment (AA) and Strategic Flood Risk Assessment (SFRA) processes; and
- Provisions to mitigate effects.

The undertaking of Strategic Environmental Assessment, Appropriate Assessment and Flood Risk Assessment (on the Masterplan) has further informed both the Variation and Masterplan. By integrating related recommendations into the Variation and Masterplan, the Council have ensured that both the beneficial environmental effects of implementing the Variation have been and will be maximised and that potential adverse effects have been and will be avoided, reduced or offset.

2.2 Consultations

All relevant environmental authorities¹ identified under the SEA Regulations as amended, were

¹ The following authorities were notified: Department of Agriculture, Food and the Marine; Department of Arts, Heritage and the Gaeltacht; Department of Communications, Energy and Natural Resources; Department of the Environment, Community and Local Government; Environmental Protection Agency; Carlow County Council; Laois County Council; Tipperary County Council; Waterford County Council; and Wexford County Council

sent SEA scoping notices by the Council indicating that submissions or observations in relation to the scope and level of detail of the information to be included in the environmental report could be made to the Council.

Furthermore, submissions were made on the Proposed Variation and SEA Environmental Report while they were on public display and these resulted in updates being made to the SEA documents (see Section 3).

2.3 Communication of environmental sensitivities

Environmental considerations were integrated into the Proposed Variation before it was placed on public display. Environmental sensitivities were mapped in order to identify which areas of the area would be most sensitive to development and would suffer the most adverse effects if growth was to be accommodated in those areas unmitigated.

The sensitivities were communicated to the Planning team on a regular basis from the outset of the Proposed Variation preparation process. Identifying areas with the most limited carrying capacity within the Masterplan area helped future growth to be diverted away from these areas.

A number of these sensitivities are mapped on Figure 2.1.

Kilkenny County Council made resources available to facilitate the undertaking of the following studies which informed the baseline description and the Proposed Variation:

- Appropriate Assessment²;

² CAAS for Kilkenny County Council (2015) *Appropriate Assessment Screening Report for the Variation No. 1 to the Kilkenny County Development Plan*

- Flood Risk Assessment (for the Masterplan to which the Variation relates)³; and
- Kilkenny Masterplan Area Archaeological Framework⁴.

2.4 Appropriate Assessment and Flood Risk Assessment

An Appropriate Assessment (AA) Screening has been undertaken alongside the preparation of the Variation.

The requirement for AA is provided under the EU Habitats Directive (Directive 1992/43/EEC).

The AA concluded that the Variation will not affect the integrity of the Natura 2000 network (this includes downstream Natura 2000 sites including the Lower River Suir cSAC)⁵.

The preparation of the Variation, SEA and AA has taken place concurrently and the findings of the AA have informed the SEA.

A Flood Risk Assessment (FRA) has been undertaken alongside the preparation of the Masterplan to which the Variation relates.

The requirement for FRA is provided under 'The Planning System and Flood Risk Management Guidelines for Planning Authorities' (DEHLG and OPW, 2009).

The findings of the FRA have informed both the Masterplan (to which the Variation relates) and this SEA.

2.5 Mitigation in the Variation

The text in *italics* below was integrated into the Variation through a number of processes, including the SEA process in order to mitigate

³ RPS for Kilkenny County Council (2015) *Abbey Creative Quarter, Kilkenny Flood Risk Assessment*

⁴ Courtney Deery Heritage Consultancy (2015) *Kilkenny Masterplan Area Archaeological Framework*

⁵ Except as provided for in Section 6(4) of the Habitats Directive, viz. There must be:

- no alternative solution available;
- imperative reasons of overriding public interest for the plan/programme/project to proceed; and
- adequate compensatory measures in place.

potential adverse effects. The text of the Variation is:

It is an objective of the Council⁶:

3H To provide for a linear park along the western bank of the River Nore connecting to the existing River Nore linear park north of Green's Bridge and the existing River Nore linear park south of the Masterplan area (Canal Walk) (as indicated on Fig 3.4) *subject to compliance with the Habitats and Birds Directives and the provisions of the Abbey Creative Quarter Masterplan;*

3I To provide for an urban park in the vicinity of St. Francis Abbey (National Monument) incorporating Evan's Turret and St. Francis' Well *taking into account the recommendations of the archaeological strategy developed in the preparation of the Abbey Creative Quarter Masterplan (as indicated on fig 3.4) and subject to compliance with the Habitats and Birds Directives and the provisions of the Abbey Creative Quarter Masterplan,*

3J *To prepare a Heritage Conservation Plan for St. Francis Abbey, Evans' Turret and St. Francis' Well in the context of the existing City Wall conservation plan in conjunction with the Heritage Council, the Office of Public Works, the National Monuments Service, the Department of Arts, Heritage and the Gaeltacht and other relevant stakeholders.*

3K To prepare urban design criteria and recommendations and archaeological recommendations for the implementation of the Abbey Creative Quarter Masterplan.

3L *To finalise and adopt the Abbey Creative Quarter Masterplan and to incorporate it into the Kilkenny City & Environs Development Plan 2014-2020 as a separate future Variation.*

3M To develop a low carbon energy strategy for the masterplan area and advance the provision of near zero energy buildings on site.

3N To provide for park and walk facilities for car and bus/coach parking at a site or sites in close proximity to the Abbey Creative Quarter Masterplan area to service both the masterplan area and the city centre generally taking into account the mobility management plan for the city.

⁶ *All development within the Abbey Creative Quarter shall comply with 'The Planning System and Flood Risk Management Guidelines' and take account of the mitigation measures included in the Flood Risk Assessment for the Abbey Creative Quarter Masterplan.*

3O To provide for housing within the masterplan in the area north of the Central Access Scheme as identified on fig 3.4.

3P To provide for an urban street of pedestrian and cyclist priority between the Central Access Scheme and Bateman Quay crossing the River Breagagh at the existing bridge crossing. To provide for traffic management measures on the street such as to inhibit the flow of through traffic and heavy goods vehicles.

2.6 Mitigation in the Masterplan

It is noted that the text of the Masterplan outlines how the various Strategies in the Masterplan will contribute towards environmental protection and sustainable development. Key Strategies and the environmental components which they would benefit are identified in the subsections below.

In addition to these Strategies, the Appropriate Assessment and the Flood Risk Assessment undertaken for the Masterplan influenced its content.

2.6.1 Connectivity and Movement Strategy

The Connectivity and Movement Strategy addresses a number of issues including Smarter Travel / Mobility Management Plan, Pedestrian and Cyclist Movement and Public Transport.

Likely Positive effects facilitated by this Strategy include the following:

- Contribution towards a shift from car to more sustainable and non-motorised transport modes
- Contribution towards managing traffic flows and associated adverse effects on air quality
- Contribution towards reductions in travel related greenhouse gas and other emissions to air
- Contribution towards reduction in energy usage

2.6.2 Conservation and Heritage Strategy

The Conservation and Heritage Strategy addresses both archaeology and architectural heritage.

Likely Positive effects facilitated by this Strategy include the following:

- Contribution towards the protection of architectural and archaeological heritage and its context by facilitating compliance with relevant legislation

2.6.3 Urban Design Strategy

The Urban Design Strategy addresses various issues including Movement Strategy, Archaeology Strategy, Environmental Strategy and Architectural Strategy.

Likely Positive effects facilitated by this Strategy include the following:

- Contribution towards a shift from car to more sustainable and non-motorised transport modes
- Contribution towards managing traffic flows and associated adverse effects on air quality
- Contribution towards reductions in travel related greenhouse gas and other emissions to air
- Contribution towards reduction in energy usage
- Contribution towards the protection of architectural and archaeological heritage and its context by facilitating compliance with relevant legislation
- Contribution towards the protection of designated ecological sites (candidate Special Area of Conservation and Special Protection Area) and ecological connectivity
- Contribution towards the protection of status of surface waters

2.6.4 Sustainability Strategy

The Sustainability Strategy addresses various issues including Transport, Environmental Quality, Energy and Water Conservation.

Likely Positive effects facilitated by this Strategy include the following:

- Contribution towards a shift from car to more sustainable and non-motorised transport modes
- Contribution towards managing traffic flows and associated adverse effects on air quality
- Contribution towards reductions in travel related greenhouse gas and other emissions to air
- Contribution towards reduction in energy usage
- Contribution towards waste management
- Contribution towards the protection of designated ecological sites (candidate Special Area of Conservation and Special Protection Area) and ecological connectivity
- Contribution towards the protection of status of surface waters

2.6.5 Appropriate Assessment

The Stage 2 Appropriate Assessment undertaken for the approved Masterplan resulted in a number of updates being made to the Masterplan which are detailed below:

Removal of all proposals for development within the Natura 2000 sites.

Insertion of the following text into Section 1 Introduction:

This Masterplan requires that:

1. All projects and plans arising from the Masterplan will be screened for the need to undertake Appropriate Assessment under Article 6 of the Habitats Directive. A plan or project will only be authorised after the Council has ascertained, based on scientific evidence, Screening for Appropriate Assessment, and a Stage 2 Appropriate Assessment where necessary, that:

a. The Plan or project will not give rise to significant adverse direct, indirect or secondary effects on the integrity of any European site (either individually or in combination with other plans or projects); or

b. The Plan or project will have significant adverse effects on the integrity of any European site (that does not host a priority natural habitat type/and or a priority species) but there are no alternative solutions and the plan or project must nevertheless be carried out for imperative reasons of overriding public interest, including those of a social or economic nature. In this case, it will be a requirement to follow procedures set out in legislation and agree and undertake all compensatory measures necessary to ensure the protection of the overall coherence of Natura 2000; or

c. The Plan or project will have a significant adverse effect on the integrity of any European site (that hosts a natural habitat type and/or a priority species) but there are no

alternative solutions and the plan or project must nevertheless be carried out for imperative reasons for overriding public interest, restricted to reasons of human health or public safety, to beneficial consequences of primary importance for the environment or, further to an opinion from the Commission, to other imperative reasons of overriding public interest. In this case, it will be a requirement to follow procedures set out in legislation and agree and undertake all compensatory measures necessary to ensure the protection of the overall coherence of Natura 2000.

2. No projects giving rise to significant cumulative, direct, indirect or secondary impacts on Natura 2000 sites arising from their size or scale, land take, proximity, resource requirements, emissions (disposal to land, water or air), transportation requirements, duration of construction, operation, decommissioning or from any other effects shall be permitted on the basis of this Masterplan (either individually or in combination with other plans or projects⁷).

Proposals for development within the Masterplan area must comply as appropriate with the relevant provisions included within the Kilkenny City Development Plan 2014-2020. A number of City Plan provisions which contribute towards environmental protection and sustainable development are reproduced in the Masterplan.

3. Proposals for development should ensure that they are consistent with all the provisions contained within the City Plan.

Insertion of the following text into Section 4.4.4 Environment Strategy:

Developments which may lead to adverse impacts on the River Nore will not be permitted as part of the Masterplan. Linear Park development and associated works will not be permitted within the boundaries of either Natura 2000 site, unless it is demonstrated, by means of project level Appropriate Assessment, that such development will not lead to adverse impacts on the integrity of the sites⁸.

The Appropriate Assessment for the linear park shall be informed by an ecological impact assessment which shall consider issues including ecological connectivity and species such as otters and kingfishers (including potential interactions with food sources and aquatic and terrestrial habitats) and bats (including potential interactions with roosts, foraging sites and lighting). The ecologist working on AA for the project shall be consulted at the start of the project so that any necessary mitigation or design changes can be incorporated early in the project.

⁷ Except as provided for in Section 6(4) of the Habitats Directive, viz. There must be:

a) no alternative solution available,
b) imperative reasons of overriding public interest for the plan to proceed; and
c) Adequate compensatory measures in place.

⁸ Except as provided for in Section 6(4) of the Habitats Directive, viz. There must be:

a) no alternative solution available,
b) imperative reasons of overriding public interest for the plan to proceed; and
c) Adequate compensatory measures in place.

Insertion of the following text into Section 4.3.5
Linear Park Strategy:

In addition to the provision of walking and cycling facilities along the river bank, access to the river for water based leisure facilities will be considered in the detailed design of the park subject to compliance with the EU Habitats and Birds Directives.

Insertion of the following text into Section 4.3.7
New Street / Lanes Strategy:

Have regard to the natural heritage and ensure compliance with the requirements of the EU Habitats and Birds Directives.

Insertion of the following text into Section 4.4.7
Water Conservation:

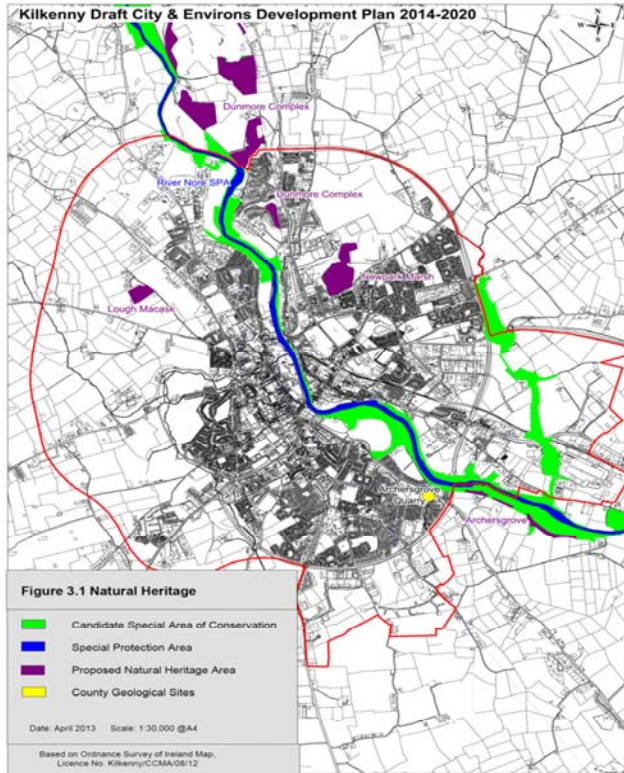
Details of this proposal will need to consider the potential for adverse effects on the ecology of the River Barrow and Nore cSAC and the River Nore SPA as required under Article 6 of the EU Habitats Directive.

2.6.6 Flood Risk Assessment

The Flood Risk Assessment undertaken for the Masterplan assessed the flood risk in the context of the proposed development and identified suitable mitigation measures which were incorporated into the Masterplan where appropriate, including setting finished floor levels for the development.

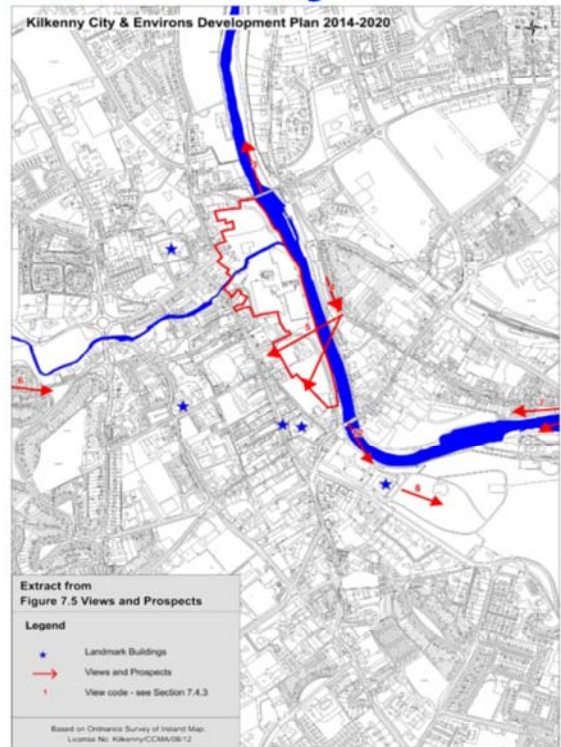
2.7 Mitigation in the Kilkenny City Development Plan 2014- 2020

In addition to the mitigation which has been integrated into the Variation and the Masterplan, proposals for development within the Masterplan area must comply as appropriate with the relevant provisions included within the Kilkenny City Development Plan 2014-2020. A number of City Plan provisions which contribute towards environmental protection and sustainable development are reproduced in an Appendix to the Masterplan and in the SEA Environmental Report.



Designated Ecological Sites

Architectural Heritage



Archaeological Heritage

Views and Prospects

Figure 2.1 Selection of Environmental Sensitivities

Section 3 Environmental Report and Submissions & Observations

3.1 Introduction

This section details how both the Environmental Report and submissions and observations made to the planning authority on the Environmental Report and SEA process have been taken into account during the preparation of the Variation.

3.2 Submissions

3.2.1 Scoping

All relevant environmental authorities⁹ identified under the SEA Regulations as amended, were sent SEA scoping notices by the Council indicating that submissions or observations in relation to the scope and level of detail of the information to be included in the environmental report could be made to the Council. A submission was made by the Department of Arts, Heritage and the Gaeltacht and this influenced the scope of the assessment. In addition to this submission, the SEA process took into account the submissions which were made as part of the related Masterplan SEA process by the Department of Agriculture, Food and the Marine, the Department of Arts, Heritage and the Gaeltacht and the Environmental Protection Agency.

3.2.2 Submissions on the Proposed Variation and associated Environmental Report and Appropriate Assessment

A number of changes were made to the original Proposed Variation before adoption on foot of submissions made on the Proposed Variation and associated documents.

These changes were screened for the need to undergo SEA and AA and it was determined that full assessments were not required to be undertaken on the changes.

The earlier of the SEA Environmental Report which accompanied the Proposed Variation on public display has however been updated in order to take account of these changes and in order to take account of suggestions and recommendations contained in submissions.

Changes to the Proposed Variation and the outcome of the SEA and AA screenings are detailed on Table 3.1 below.

⁹ The following authorities were notified: Department of Agriculture, Food and the Marine; Department of Arts, Heritage and the Gaeltacht; Department of Communications, Energy and Natural Resources; Department of the Environment, Community and Local Government; Environmental Protection Agency; Carlow County Council; Laois County Council; Tipperary County Council; Waterford County Council; and Wexford County Council

Table 3.1 Changes to the Proposed Variation and the outcome of the SEA and AA Screenings

Change to Proposed Variation	Outcome of SEA and AA Screenings
Renumber Variation provisions from 1 to 9 to 3H to 3P	<p>This change would be likely to result in environmental effects above those already foreseen by the assessments. Full SEA is not required for this change.</p> <p>No potential for adverse impacts on European sites is foreseen. Such a change would not necessitate Stage 2 Appropriate Assessment.</p>
<p>The following additional text to be included as a foot note in the Variation: All development within the Abbey Creative Quarter shall comply with 'The Planning System and Flood Risk Management Guidelines' and take account of the mitigation measures included in the Flood Risk Assessment for the Abbey Creative Quarter Masterplan.</p>	<p>Contributions towards flood risk management is facilitated under various Masterplan/ Variation / City and Environs Development Plan provisions. This change would be likely to further contribute towards the flood risk management that is already facilitated and would not be likely to result in environmental effects above those already foreseen by the assessments. Full SEA is not required for this change.</p> <p>No potential for adverse impacts on European sites is foreseen. Such a change would not necessitate Stage 2 Appropriate Assessment.</p>
<p>Include reference to City Walls in Objective 3I of the Variation as follows: To provide for an urban park in the vicinity of St. Francis Abbey (National Monument) incorporating the City Walls, Evan's Turret and St. Francis' Well taking into account the recommendations of the archaeological strategy developed in the preparation of the Abbey Creative Quarter Masterplan (as indicated on fig 3.4) and subject to compliance with the Habitats and Birds Directives and the provisions of the Abbey Creative Quarter Masterplan</p>	<p>This change would be likely to result in environmental effects above those already foreseen by the assessments. Full SEA is not required for this change.</p> <p>No potential for adverse impacts on European sites is foreseen. Such a change would not necessitate Stage 2 Appropriate Assessment.</p>
<p>Update Objective 3L as follows: To finalise and adopt the Abbey Creative Quarter Masterplan and to incorporate it into the Kilkenny City & Environs Development Plan 2014-2020 as a separate future Variation.</p>	<p>This change would be likely to result in environmental effects above those already foreseen by the assessments. Full SEA is not required for this change.</p> <p>No potential for adverse impacts on European sites is foreseen. Such a change would not necessitate Stage 2 Appropriate Assessment.</p>
<p>Update Objective 3N as follows: To provide for park and walk facilities for car and bus/coach parking at a site or sites in close proximity to the Abbey Creative Quarter Masterplan area to service both the masterplan area and the city centre generally taking into account the mobility management plan for the city.</p>	<p>Contributions towards sustainable mobility is facilitated under various Masterplan/ Variation / City and Environs Development Plan provisions. This change would be likely to further contribute towards the sustainable mobility that is already facilitated and would not be likely to result in environmental effects above those already foreseen by the assessments. Full SEA is not required for this change.</p> <p>No potential for adverse impacts on European sites is foreseen. Such a change would not necessitate Stage 2 Appropriate Assessment.</p>

Changes to the SEA Environmental Report and AA made on foot of suggestions and recommendations contained in submissions are detailed on Table 3.2.

Table 3.2 Changes to the SEA Environmental Report and AA

Change to SEA ER/AA	Relevant SEA ER/AA Section(s)
Identify that the Masterplan area contains both upstanding/above ground structures and buried archaeological remains.	SEA ER Section 4.9
Update the indicator for SEO B1 to specifically reference birds and plants.	Throughout SEA ER
Insert the following text: Contributions towards the protection of ecology including Annex IV species is facilitated under various Masterplan/ Variation / City and Environs Development Plan provisions. The Masterplan area may facilitate certain protected species such as otters, kingfishers and bats.	SEA ER Section 4.3 and Section 7
SEA and AA reports will be updated to make explicit reference to designated sites beyond the 15km radius which are downstream.	SEA ER Section 4.3 and AA report
Insert text to demonstrate that the Variation/Masterplan will not impact upon downstream Natura 2000 sites including the Lower River Suir cSAC.	SEA ER Section 3.2 and 8.3 and AA report
Explicitly identify in the AA report (Table 2.3) cumulative interactions with existing linear parks.	AA report Table 2.3
To insert the following text: Potential impacts that could occur on kingfisher and otter species, if unmitigated, include disturbance to breeding sites (which are unlikely to be present taking into account the characteristics of the site) during construction and operation. However the mitigation of such effects will be facilitated by various Masterplan/ Variation / City and Environs Development Plan provisions which contribute towards the protection of these species and their habitats ¹⁰ .	SEA ER Section 4.3 and Section 7 and AA report
Add reference to the following: - Irish Water's Water Services Strategic Plan (WSSP) - Southern Regional Waste Management Plan	SEA ER Section 2
Provide detail on the Central Access Scheme (SEA ER Table 2.1) Address the Scheme (and potential interactions with noise)	SEA ER Sections 2, 7 and 8
To identify the following in the AA and SEA documents: An ecological report which was commissioned by the main contractor on the Central Access Scheme and undertaken by ECOFACT identifies that the river in proximity to the bridge works undertaken in October 2014 was impacted previously. However, no impacts on the river are foreseen as a result of implementing the plan - therefore in-combination impacts should not arise. All lower level projects are required to be subject to Appropriate Assessment. As part of Kilkenny County Council's due diligence a further ecological report was commissioned and published in December 2014. This report concludes that: "The works in the River Nore have resulted in a relatively small area at the site being denuded of natural substratum. This is now being re-colonised by macroinvertebrates. It is not possible to determine to what extent silt generated by the works contributed to the silted substratum in the slack water immediately upstream of the weir. However, it must be borne in mind that conditions here would not be suitable for most protected aquatic species, apart from lamprey ammocoetes, for which a small amount of additional siltation would not be problematic. Downstream of the weir, silt is absent from the substratum and the macroinvertebrate faunal composition does not show any indication of a siltation impact. The river here is at Q4, the same as upstream of the works. This indicates that any silt generated had only a temporary impact here. High flows in the River Nore in mid-November (see Appendix 4) would, presumably, have flushed silt deposits near the site of the works to more depositing locations farther downstream."	SEA ER Section 4.3

¹⁰ E.g.

The Appropriate Assessment for the linear park shall be informed by an ecological impact assessment which shall consider issues including ecological connectivity and species such as otters and kingfishers (including potential interactions with food sources and aquatic and terrestrial habitats) and bats (including potential interactions with roosts, foraging sites and lighting). The ecologist working on AA for the project shall be consulted at the start of the project so that any necessary mitigation or design changes can be incorporated early in the project.

Ensure that an ecological impact assessment is carried out for any proposed development likely to have a significant impact on rare and threatened species including those species protected by law and their habitats.

Ensure appropriate avoidance and mitigation measures are incorporated into development proposals as part of any ecological impact assessment.

Proposals must demonstrate that they will not adversely affect any habitats and/or species of interest or compromise the river's function as a green infrastructure corridor

To ensure the protection of the special character and setting of protected structures, ACAs and Recorded Monuments, and protected species when considering proposals for floodlighting.

Change to SEA ER/AA	Relevant SEA ER/AA Section(s)
Insert the following text: Consideration of strategic alternatives is required by the SEA Directive and the highest tier of strategic alternatives are considered by the SEA. These are reasonable alternatives taking into account the objectives and the geographical scope of the Masterplan. The alternatives consider a wide range of approaches to the development of the site given that it is an objective of the City Plan to prepare a Masterplan for the site. The alternatives and their evaluation was informed by input from the Planning Department and their architects, SEA specialists and ecologists.	SEA ER Section 6
Footnote 63 of the SEA be changed to: <i>It is intended to place the Abbey Creative Quarter masterplan on a statutory footing by way of Variation No. 1 a separate and subsequent Variation to the Kilkenny City & Environs Development Plan 2014-2020.</i>	SEA ER Section 7

3.3 Environmental Report

The Proposed Variation and accompanying documents (including SEA Environmental Report, AA Screening Report and Flood Risk Assessment) were placed on public display. SEA recommendations were fully integrated into the Proposed Variation.

Responses to submissions made on the Environmental Report during the period of public display (of the Proposed Variation) were integrated into the Chief Executive's Report and circulated to Elected Members.

The Environmental Report was updated in order to take account of recommendations included in the submissions as well as changes which were made to the original Proposed Variation that was placed on public display.

Members of the planning authority have taken into account the findings of all relevant SEA output during their consideration of the Proposed Variation and before its adoption.

After the Proposed Variation was adopted, the original Environmental Report which had been placed on public display alongside the Proposed Variation was updated to become a final Environmental Report which is consistent with the adopted Variation.

Section 4 Alternatives

4.1 Introduction

Consideration of strategic alternatives is required by the SEA Directive and the highest tier of strategic alternatives are considered by the SEA. These are reasonable alternatives taking into account the objectives and the geographical scope of the Masterplan area. The alternatives consider a wide range of approaches to the development of the site given that it is an objective of the City Plan to prepare a Masterplan for the site. The alternatives and their evaluation was informed by input from the Planning Department and their architects, SEA specialists and ecologists.

4.2 Description of Alternatives

Alternative 1: Redevelop the Brewery Site, and reuse of existing buildings on site (Mayfair, Brewhouse, & Maturation building) providing for a new City Quarter with linear park.

This would involve the upgrading and retrofitting of the existing buildings to a near zero energy building standard for use as third/fourth level education, office and other appropriate uses depending on demand and the provision of a linear park along the river Nore.

The following would be the key elements of this development strategy:

- Mayfair and Brewhouse buildings retained and upgraded and retrofitted, other non-protected buildings demolished;
- Develop remaining land for mixed use development; and
- Linear park provided along the river Nore from Bateman Quay to Greens Bridge.

Alternative 2: Redevelop the Brewery Site, without retaining the existing buildings, and provide for a new City Quarter with linear park.

This would involve the demolition of all existing industrial buildings and the provision of a linear park along the river Nore.

The following would be the key elements of this development strategy:

- Demolition of all existing buildings (excluding St Francis Abbey & City Walls);
- Develop the lands for mixed use development; and
- Linear Park provided along the river Nore from Bateman Quay to Greens Bridge.

Alternative 3: Intensive redevelopment of the Brewery Site to maximise the development footprint incorporating mixed uses (e.g. retail, office, leisure and other commercial activity along with third level uses) providing for a new City Quarter.

This would involve maximizing the development potential of the site reducing the linear park to a minimum and intensifying the uses on the site.

The following would be the key elements of this development strategy:

- Demolition of all existing buildings (after relevant structures are delisted from protection);
- Develop (for mixed uses) buildings and structures to maximise development potential;
- Linear park provided along the river Nore but minimised to allow increased development potential.

Alternative 4: Low intensity intervention with the majority of the Brewery Site devoted to a public park.

This would involve the retention of Mayfair, Brewhouse and Maturation building with the remainder of the area devoted to recreational use including a linear park along the river Nore from Bateman quay to Greens Bridge.

The following would be the key elements of this development strategy:

- Mayfair and Brewhouse buildings retained and upgraded and retrofitted, other non-protected buildings demolished;
- Linear park provided along the river Nore from Bateman Quay to Greens Bridge; and
- The remainder of the site developed as a public park.

4.3 Summary of Evaluation of Alternatives

A number of potentially significant adverse effects, if unmitigated, are common to all alternatives as each alternative provides for the development of the Masterplan site. These effects would be present to varying degrees and are as a result of activities including demolition, construction and usage including that arising from recreation and tourism.

Table 4.1 Potentially Significant Adverse Effects common to all Alternatives

Environmental/ Component	Potential Significant Adverse Effect, if unmitigated
Biodiversity and Flora and Fauna	Loss of/disturbance to biodiversity with regard to Natura 2000 Sites, including the River Barrow and River Nore candidate Special Area of Conservation and the River Nore Special Protection Area Loss of/disturbance to biodiversity with regard to ecological connectivity and non-designated biodiversity Loss of/disturbance to biodiversity with regard to listed species
Population and Human Health	Spatially concentrated deterioration in human health
Soil	Damage to the hydrogeological and ecological function of soil
Water	Potential interactions with the status of water bodies (River Nore, River Breagagh and groundwater) and entries to the WFD Register of Protected Areas, arising from: - Changes in quality, flow and/or morphology; and - Increases in outflow at waste water treatment plant as a result of increases in population.
Flood Risk	Increase in flood risk
Material Assets	The need to provide adequate and appropriate water services (it is the function of Irish Water to provide for such needs) Increases in waste levels
Archaeological and Architectural Heritage	Effects on the Zone of Archaeological Potential, St. Francis Abbey, Kilkenny Town wall, Evans Tower, entries to the Record of Monuments and Places and other archaeological heritage Effects on entries to the Records of Protected Structures, National Inventory of Architectural Heritage and Architectural Conservation Areas (St. Canice's ACA and City Centre ACA) and other architectural heritage
Landscape	Occurrence of adverse visual impacts especially with respect to protected views and prospects

Alternative 1

Alternative 1 facilitates the reuse and regeneration of brownfield lands thereby contributing towards a higher efficiency of land utilisation, sustainable mobility and a reduction in the need to develop greenfield lands on the outskirts of the City. By reducing the need to develop greenfield lands, potential adverse effects upon environmental components including ecology, landscape designations, architectural and archaeological heritage and soil will be avoided. The site also has access to existing water and other services. This alternative also allows for a greater number journeys via sustainable

transport modes and would be likely to contribute towards associated positive environmental effects on overall greenhouse gas emissions, energy usage and air and noise emissions.

Potential conflicts associated with the redevelopment of the site under this alternative - including demolition of certain non-protected buildings and construction of new buildings and other development – are less than those under Alternatives 2 and 3.

This alternative provides for the retention of designated archaeological and architectural heritage. In response to the Architectural Heritage Protection - Guidelines for Planning Authorities' aspiration to reuse existing buildings Alternative 1 proposes to retain the Mayfair and Brewhouse Buildings. The Brewhouse building is not a Protected Structure but it has been identified both as having architectural merit as an industrial building of its type and as not being replicated elsewhere in the City. The Mayfair building is identified as having merit with respect to social heritage. Renovation and re-use of the Mayfair and Brewhouse buildings accords with the principle of sustainable re-use of existing building assets and facilitates the protection of non-designated architectural heritage.

Once undertaken in compliance with the provisions of the Habitats Directive, the development of the Linear Park from Bateman Quay to Greens Bridge would facilitate contributions towards sustainable mobility and enhancement of ecological connectivity along the banks of the Nore.

Alternative 2

The evaluation for Alternative 2 is the same as that provided for Alternative 1 with one difference. Alternative 2 provides for the demolition of the Mayfair and Brewhouse Buildings. The Brewhouse building is not a Protected Structure but it has been identified both as having architectural merit as an industrial building of its type and as not being replicated elsewhere in the City. The Mayfair building is identified as having merit with respect to social heritage. Demolition of these buildings potentially conflicts with the protection of non-designated architectural heritage.

Alternative 3

Alternative 3 facilitates the reuse and regeneration of brownfield lands thereby contributing towards a higher efficiency of land utilisation, sustainable mobility and a reduction in the need to develop greenfield lands on the outskirts of the City - it does this to a higher intensity than is the case under Alternatives 1 and 2, maximising the development footprint and associated positive effects. By reducing the need to develop greenfield lands, potential adverse effects upon environmental components including ecology, landscape designations, architectural and archaeological heritage and soil will be avoided. The site also has access to existing water and other services. This alternative also allows for a greater number journeys via sustainable transport modes and would be likely to contribute towards associated positive environmental effects on overall greenhouse gas emissions, energy usage and air and noise emissions.

Due to the intensity of the development provided for by this alternative, potential conflicts – and any residual effects – associated with the redevelopment of the site under are greater than those likely under Alternatives 1 and 2. This includes loss of cultural heritage (including context and associated interactions with landscape) as a result of the demolition of all existing buildings (after relevant structures delisted are from protection).

The development of the Linear Park under this alternative – which would be required to be developed in compliance with the Habitats Directive – would be minimised and would be unlikely to contribute towards enhancement of ecological connectivity along the banks of the Nore.

Alternative 4

Alternative 4 would not contribute towards efficiency of land utilisation. Under this alternative there would be a failure to maximise sustainable mobility (and associated interactions with greenhouse gas emissions, energy usage and air and noise emissions).

This alternative would not provide for the reduction in the need to develop greenfield lands on the outskirts of the City (as would be provided for by Alternatives 1, 2 and 3) – as a result the avoidance of adverse effects upon environmental components including ecology, landscape designations, architectural and archaeological heritage and soil would not be achieved.

There would be potential conflicts associated with the redevelopment of the site under this alternative - including the demolition of buildings and development of a public park.

This alternative provides for the retention of designated archaeological and architectural heritage. In response to the Architectural Heritage Protection - Guidelines for Planning Authorities' aspiration to reuse existing buildings Alternative 4 proposes to retain the Mayfair and Brewhouse Buildings. The Brewhouse building is not a Protected Structure but it has been identified both as having architectural merit as an industrial building of its type and as not being replicated elsewhere in the City. The Mayfair building is identified as having merit with respect to social heritage. Retention of these buildings facilitates the protection of non-designated architectural heritage.

Once undertaken in compliance with the provisions of the Habitats Directive, the development of the Linear Park from Bateman Quay to Greens Bridge would facilitate contributions towards sustainable mobility and enhancement of ecological connectivity along the banks of the Nore.

4.4 Reasons for choosing the Variation in light of the other alternatives dealt with

The selected alternative for the Variation and for the Masterplan¹¹ is *Alternative 1*.

This alternative facilitates the improvements in various environmental components by accommodating new development on the Masterplan site thereby reducing the need for new greenfield development on the outskirts of the City. This alternative also allows for a greater number journeys via sustainable transport modes and would be likely to contribute towards associated positive environmental effects on overall greenhouse gas emissions, energy usage and air and noise emissions. Potential conflicts associated with the redevelopment of the site under this alternative - including demolition of certain non-protected buildings and construction of new buildings and other development – are less than those under the other alternatives.

There are potentially significant adverse effects arising from the alternative and these are tabulated overleaf. These effects will be mitigated by, inter alia, the various provisions which have been integrated into the Variation. These mitigating provisions together with the contribution that the Variation will make towards sustainable mobility will mean that the selected alternative facilitates various significant positive effects upon environmental components.

By complying with appropriate mitigation measures – including those which have been integrated into the Proposed Variation – potentially significant adverse environmental effects which could arise as a result of implementing the Variation would be likely to be avoided, reduced or offset.

Table 4.2 details the following with respect to the selected alternative which was developed for the Variation and the Masterplan, placed on public display and adopted and approved (this final design is provided at Figure 4.1:

- Significant positive effects facilitated;
- Potentially significant adverse effects, if unmitigated; and
- Potential significant Residual Adverse Effect once all mitigation is adhered to.

¹¹ The Masterplan document has been approved by Kilkenny County Council by way of Resolution. Variation No. 1 to the City Development Plan includes high level objectives for the Masterplan area. It is intended to place the Abbey Creative Quarter masterplan on a statutory footing by way of Variation No. 1 a separate and subsequent Variation to the Kilkenny City & Environs Development Plan 2014-2020. Variation No. 1 and associated SEA and AA documents are available alongside the approved Masterplan and its associated SEA and AA documents.

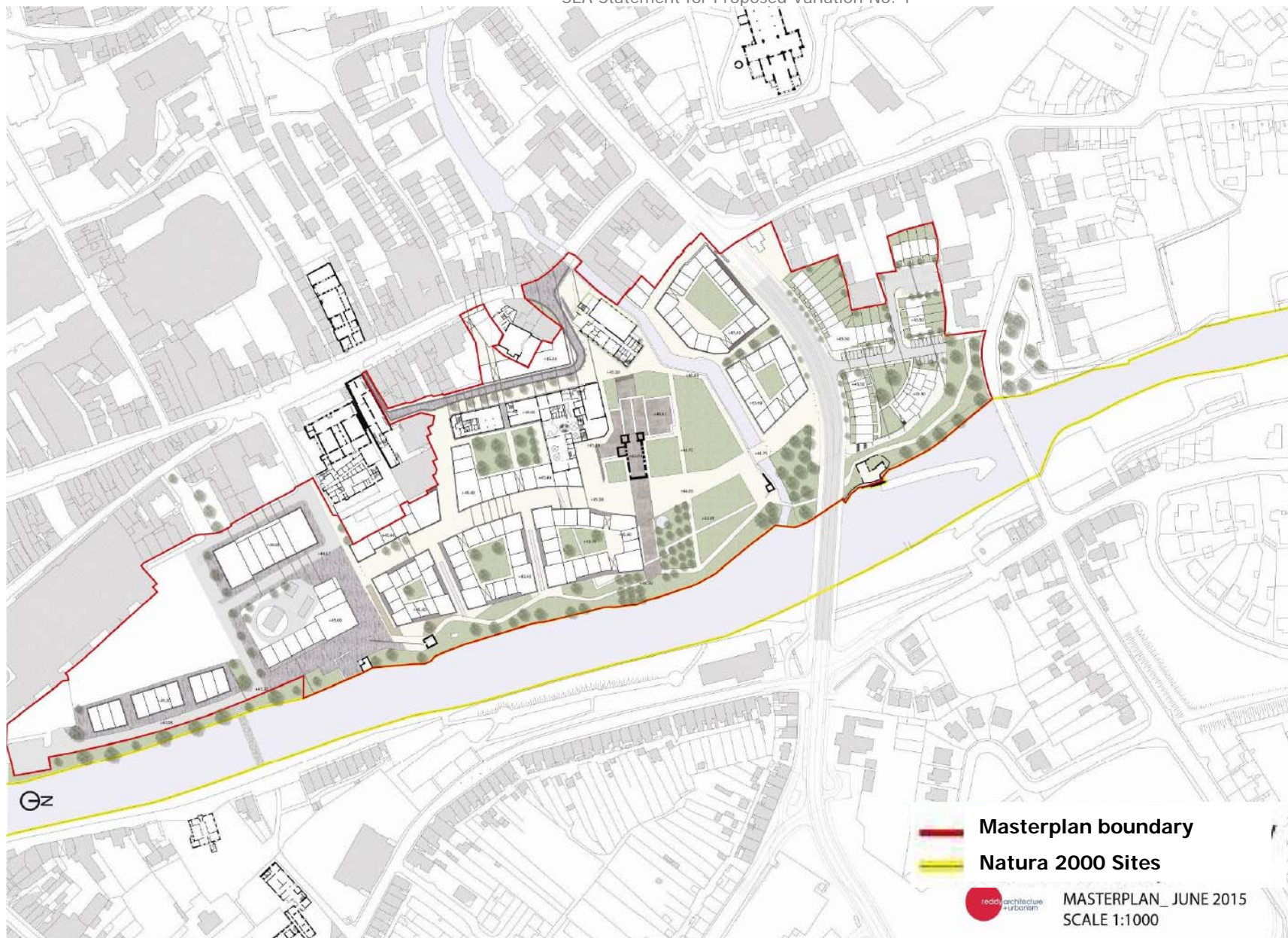


Figure 4.1 Area subject to both cSAC and SPA designation in the vicinity of the Masterplan area to which Variation No. 1 relates

Source: Masterplan Final Design Map; NPWS (datasets downloaded March 2015)

Table 4.2 Significant positive effects facilitated, potentially significant adverse effects, if unmitigated, and residual non-significant adverse effects

Environmental/ Component	Significant Positive Effect facilitated	Potentially Significant Adverse Effect, if unmitigated	Potential Significant Residual Adverse Effect once all mitigation is adhered to
Biodiversity and Flora and Fauna	<ul style="list-style-type: none"> Contribution towards the protection of designated ecological sites (River Barrow and River Nore candidate Special Area of Conservation and the River Nore Special Protection Area) and ecological connectivity Contribution towards enhancement of ecological connectivity along the banks of the Nore Reduces need to develop greenfield lands (with associated impacts upon biodiversity elsewhere) Contributions towards the protection of ecology including Annex IV species is facilitated under various Masterplan/ Variation / City and Environs Development Plan provisions. The Masterplan area may facilitate certain protected species such as otters, kingfishers and bats. 	<ul style="list-style-type: none"> Loss of/disturbance to biodiversity with regard to Natura 2000 Sites, including the River Barrow and River Nore candidate Special Area of Conservation and the River Nore Special Protection Area Loss of/disturbance to biodiversity with regard to ecological connectivity and non-designated biodiversity Loss of/disturbance to biodiversity with regard to listed species Potential impacts that could occur on kingfisher and other species, for example, if unmitigated, include disturbance to breeding sites (which are unlikely to be present taking into account the characteristics of the site) during construction and operation. However the mitigation of such effects will be facilitated by various Masterplan/ Variation / City and Environs Development Plan provisions which contribute towards the protection of these species and their habitats. 	<ul style="list-style-type: none"> None
Population and Human Health	<ul style="list-style-type: none"> Contribution towards the protection of human health as a result of contributing towards the protection of environmental vectors, especially air 	<ul style="list-style-type: none"> Spatially concentrated deterioration in human health 	<ul style="list-style-type: none"> Flood related risks remain due to uncertainty with regard to extreme weather events
Soil	<ul style="list-style-type: none"> Reduces need to develop greenfield lands (with associated impacts upon soil elsewhere) 	<ul style="list-style-type: none"> Damage to the hydrogeological and ecological function of soil 	<ul style="list-style-type: none"> None
Water	<ul style="list-style-type: none"> Contribution towards the protection of status of surface and ground waters 	<ul style="list-style-type: none"> Potential interactions with the status of water bodies (River Nore, River Breaghagh and groundwater) and entries to the WFD Register of Protected Areas¹², arising from: <ul style="list-style-type: none"> Changes in quality, flow and/or morphology; and Increases in outflow at waste water treatment plant as a result of increases in population. Increase in flood risk 	<ul style="list-style-type: none"> Flood related risks remain due to uncertainty with regard to extreme weather events

¹² The River Nore is a designated Salmonid water under SI 293 of 1988 and groundwater under the area is listed on the Register for groundwater that is used for drinking water.
CAAS for Kilkenny County Council

SEA Statement for Proposed Variation No. 1

Environmental/ Component	Significant Positive Effect facilitated	Potentially Significant Adverse Effect, if unmitigated	Significant Residual Adverse Effect once all mitigation is adhered to
Air and Climatic Factors and Sustainable Transport	<ul style="list-style-type: none"> • Contribution towards a shift from car to more sustainable and non-motorised transport modes • Contribution towards managing traffic flows and associated adverse effects on air quality • Contribution towards reductions in travel related greenhouse gas and other emissions to air • Contribution towards reduction in energy usage 	<ul style="list-style-type: none"> • Failure to contribute towards sustainable transport and associated impacts (energy usage and emissions to air including noise and greenhouse gases) 	<ul style="list-style-type: none"> • None
Material Assets	<ul style="list-style-type: none"> • Enhances public assets • Facilitates provision of water services and waste management 	<ul style="list-style-type: none"> • The need to provide adequate and appropriate water services (it is the function of Irish Water to provide for such needs) • Increases in waste levels 	<ul style="list-style-type: none"> • Residual wastes to be disposed of in line with higher level waste management policies
Archaeological and Architectural Heritage	<ul style="list-style-type: none"> • Contribution towards the protection of architectural and archaeological heritage and its context by facilitating compliance with relevant legislation • Reduces need to develop greenfield lands (with associated impacts upon architectural and archaeological heritage elsewhere) 	<ul style="list-style-type: none"> • Effects on the Zone of Archaeological Potential, St. Francis Abbey, Kilkenny Town wall, Evans Tower, entries to the Record of Monuments and Places and other archaeological heritage • Effects on entries to the Records of Protected Structures, National Inventory of Architectural Heritage and Architectural Conservation Areas (St. Canice's ACA and City Centre ACA) and other architectural heritage 	<ul style="list-style-type: none"> • Potential alteration to the context and setting of designated cultural heritage however these will occur in compliance with provisions of the Masterplan and relevant legislation. • Potential loss of unknown archaeology however this loss will be mitigated by measures which have been integrated into the Masterplan
Landscape	<ul style="list-style-type: none"> • Contribution towards the protection of landscape designations by facilitating compliance with City Development Plan • Opens up new views • Reduces need to develop greenfield lands (with associated impacts upon landscapes elsewhere) 	<ul style="list-style-type: none"> • Occurrence of adverse visual impacts especially with respect to protected views and prospects 	<ul style="list-style-type: none"> • None

Section 5 Monitoring Measures

5.1 Introduction

The SEA Directive requires that the significant environmental effects of the implementation of plans and programmes are monitored. The monitoring of potential significant effects arising from the Variation will be undertaken in conjunction with the monitoring programme for the Abbey Creative Quarter Masterplan. The indicators below are the same as those included as part of the monitoring programme detailed for the Masterplan.

Monitoring can enable, at an early stage, the identification of unforeseen adverse effects and the undertaking of appropriate remedial action.

5.2 Indicators and Targets

Monitoring is based around indicators which allow quantitative measures of trends and progress over time relating to the Strategic Environmental Objectives identified in Section 4 and used in the evaluation. Each indicator to be monitored is accompanied by the target(s) which were identified with regard to the relevant strategic actions.

Table 5.1 overleaf shows the indicators and targets which have been selected for monitoring the likely significant environmental effects of implementing the Variation, if unmitigated.

The Monitoring Programme may be updated to deal with specific environmental issues - including unforeseen effects - as they arise. Such issues may be identified by the Council or identified to the Council by other agencies.

5.3 Sources

Measurements for indicators generally come from existing monitoring sources. Existing monitoring sources include those maintained by the Council and the relevant authorities e.g. the Environmental Protection Agency, the National Parks and Wildlife Service and the Central Statistics Office.

Internal monitoring of the environmental effects of grants of permission in the Council will provide monitoring of various indicators and targets on a grant of permission by grant of permission¹³ basis. Where significant adverse effects - including positive, negative, cumulative and indirect - have the potential to occur upon, for example, entries to the RMP, entries to the RPS or ecological networks as a result of the undertaking of individual projects or multiple individual projects such instances should be identified and recorded and should feed into the monitoring evaluation.

5.4 Reporting

A stand-alone Monitoring Report on the significant environmental effects of implementing Variation No. 1 to the Kilkenny City Development Plan and the Masterplan will be prepared in 2017 and again in 2019. The Kilkenny City Development Plan will be reviewed in 2019-2020 and monitoring arrangements will be re-examined at this stage. Monitoring reports should address the indicators set out below.

The Council is responsible for the ongoing review of indicators and targets, collating existing relevant monitored data, the preparation of monitoring evaluation report(s), the publication of these reports and, if necessary, the carrying out of corrective action.

¹³ The likely significant effects of development proposals on environmental sensitivities are further determined during the development management process. By documenting this determination (e.g. whether a proposed development will impact upon a Protected Structure or whether a proposed development can be adequately served with water services) while granting permissions, or at a later date, the requirement to monitor the effects of implementing the Masterplan can be achieved.

5.5 Thresholds

Thresholds at which corrective action will be considered include:

- The occurrence of flood events;
- Court cases taken by the Department of Arts, Heritage and the Gaeltacht regarding impacts upon archaeological heritage including entries to the RMP;
- Complaints received from statutory consultees regarding avoidable environmental impacts resulting from development which is granted permission in the Masterplan area to which the Variation relates;
- Boil notices on drinking water; and
- Fish kills.

Table 5.1 Selected Indicators, Targets and Monitoring Sources

Environmental Component	Selected Indicator(s)	Selected Target(s)	Source (Frequency)
Biodiversity, Flora and Fauna	B1: Conservation status of habitats and species as (including birds and plants) assessed under Article 17 of the Habitats Directive	B1: Maintenance of favourable conservation status for all habitats and species protected under national and international legislation to be unaffected by implementation of the Variation ¹⁴	<ul style="list-style-type: none"> Internal monitoring of environmental effects of grants of permission (grant by grant). Department of Arts, Heritage and the Gaeltacht report of the implementation of the measures contained in the Habitats Directive - as required by Article 17 of the Directive (every 6 years). Consultations with the NPWS (at monitoring evaluation - see Section 5.4).
	B2: Percentage loss of functional connectivity without remediation resulting from development granted permission in the Masterplan area	B2: No significant ecological networks or parts thereof which provide functional connectivity to be lost without remediation resulting from development granted permission in the Masterplan area	<ul style="list-style-type: none"> Internal monitoring of environmental effects of grants of permission (grant by grant). CORINE mapping resurvey (every c. 5 years).
	B3i: Number of significant impacts on relevant habitats, species, environmental features or other sustaining resources resulting from development granted permission in the Masterplan area B3ii: Number of significant impacts on the protection of species listed on Schedule 5 of the Wildlife Act 1976	B3i: Avoid significant impacts on relevant habitats, species, environmental features or other sustaining resources resulting from development granted permission in the Masterplan area B3ii: No significant impacts on the protection of species listed on Schedule 5 of the Wildlife Act 1976	<ul style="list-style-type: none"> Internal monitoring of environmental effects of grants of permission (grant by grant). Consultations with the NPWS (at monitoring evaluation - see Section 5.4).
Population and Human Health	PHH1: Occurrence (any) of a spatially concentrated deterioration in human health arising from environmental factors resulting from development granted permission in the Masterplan area, as identified by the Health Service Executive and Environmental Protection Agency	PHH1: No spatial concentrations of health problems arising from environmental factors as a result of implementing the Variation	<ul style="list-style-type: none"> Consultations with EPA and Health Service Executive (at monitoring evaluation - see Section 5.4).
Soil	S1: Soil extent and hydraulic connectivity	S1: To minimise reductions in soil extent and hydraulic connectivity	<ul style="list-style-type: none"> Internal monitoring of environmental effects of grants of permission (grant by grant).

¹⁴ Except as provided for in Section 6(4) of the Habitats Directive, viz. There must be:

- (a) no alternative solution available;
 (b) imperative reasons of overriding public interest for the plan/programme/project to proceed; and
 (c) adequate compensatory measures in place.

SEA Statement for Proposed Variation No. 1

Environmental Component	Selected Indicator(s)	Selected Target(s)	Source (Frequency)
Water	W1: Classification of Overall Status (comprised of ecological and chemical status) under the European Communities Environmental Objectives (Surface Waters) Regulations 2009 (SI No. 272 of 2009)	W1: Not to cause deterioration in the status of any surface water or affect the ability of any surface water to achieve 'good status' ¹⁵ by 2015	<ul style="list-style-type: none"> Internal monitoring of environmental effects of grants of permission (grant by grant). Data issued under the Water Framework Directive Monitoring Programme for Ireland.
	W2: Groundwater Quality Standards and Threshold Values under Directive 2006/118/EC	W2: Not to affect the ability of groundwaters to comply with Groundwater Quality Standards and Threshold Values under Directive 2006/118/EC	<ul style="list-style-type: none"> Internal monitoring of environmental effects of grants of permission (grant by grant). Data issued under the Water Framework Directive Monitoring Programme for Ireland (multi-annual).
	W3: Number of incompatible developments granted permission on lands which pose - or are likely to pose in the future - a significant flood risk	W3: Minimise developments granted permission on lands which pose - or are likely to pose in the future - a significant flood risk in compliance with The Planning System and Flood Risk Management Guidelines for Planning Authorities	<ul style="list-style-type: none"> Internal monitoring of environmental effects of grants of permission (grant by grant).
Material Assets	M1: Number of new developments granted permission which can be adequately and appropriately served with waste water treatment infrastructure over the lifetime of the Masterplan	M1: All new developments granted permission to be connected to and adequately and appropriately served by waste water treatment infrastructure over the lifetime of the Masterplan	<ul style="list-style-type: none"> Internal monitoring of environmental effects of grants of permission (grant by grant).
	M2: Number of non-compliances with the 48 parameters identified in the European Communities (Drinking Water) Regulations (No. 2) 2007 which present a potential danger to human health as a result of implementing the Variation	M2: No non-compliances with the 48 parameters identified in the European Communities (Drinking Water) Regulations (No. 2) 2007 which present a potential danger to human health as a result of implementing the Variation	<ul style="list-style-type: none"> EPA The Provision and Quality of Drinking Water in Ireland reports (multi-annual). EPA Remedial Action List (every quarter).
	M3: Preparation and implementation of construction and environmental management plans	M3: For construction and environmental management plans to be prepared and implemented for relevant projects	<ul style="list-style-type: none"> EPA National Waste Reports Internal monitoring of environmental effects of grants of permission (grant by grant).
Air and Climatic Factors	C1: Percentage of the City's population travelling to work, school or college by public transport or non-mechanical means	C1: An increase in the percentage of the City's population travelling to work, school or college by public transport or non-mechanical means	<ul style="list-style-type: none"> CSO Population Data (every c. 5 years).

¹⁵ Good status as defined by the WFD equates to approximately Q4 in the current national biological classification of rivers.

SEA Statement for Proposed Variation No. 1

Environmental Component	Selected Indicator(s)	Selected Target(s)	Source (Frequency)
Cultural Heritage	CH1: Percentage of entries to the Record of Monuments and Places - including Zones of Archaeological Potential (and the context of the above within the surrounding landscape where relevant) – protected from adverse effects resulting from development which is granted permission in the Masterplan area	CH1: Protect entries to the Record of Monuments and Places - including Zones of Archaeological Potential (and their context of the above within the surrounding landscape where relevant) from adverse effects resulting from development which is granted permission in the Masterplan area	<ul style="list-style-type: none"> • Internal monitoring of environmental effects of grants of permission (grant by grant). • Consultation with Department of Arts, Heritage and the Gaeltacht (at monitoring evaluation - see Section 5.4).
	CH2: Percentage of entries to the Record of Protected Structures and Architectural Conservation Areas and their context protected from adverse effects resulting from development which is granted permission in the Masterplan area	CH2: Protect entries to the Record of Protected Structures and Architectural Conservation Areas and their context from adverse effects resulting from development which is granted permission in the Masterplan area	<ul style="list-style-type: none"> • Internal monitoring of environmental effects of grants of permission (grant by grant). • Consultation with Department of Arts, Heritage and the Gaeltacht (at monitoring evaluation - see Section 5.4).
Landscape	L1: Number of complaints received from statutory consultees regarding avoidable impacts on the landscape - especially with regard to protected views - resulting from development which is granted permission in the Masterplan area	L1: No developments permitted which result in avoidable impacts on the landscape - especially with regard to protected views - resulting from development which is granted permission in the Masterplan area	<ul style="list-style-type: none"> • Internal monitoring of environmental effects of grants of permission (grant by grant).