






Ballyhale Local Area Plan

LEGEND

- Recorded Monument 
- Area of Ecological Interest 
- SAC 
- Protected Structures  19
- Development Boundary 

CONSERVATION OBJECTIVES MAP - Map 3

Scale 1 : 5,000

July 2004

Based on OSI Licence No. Kilkenny CCMA 9802

