










Ballyhale Local Area Plan

LEGEND

Residential	
Residential Low Density	
Open Space/Amenity/Recreation	
Industrial	
Community Facilities	
Village Centre	
Significant Trees/Tree Groups	
Pedestrian Linkage	
Objectives	A4 H13 R2
Development Boundary	

ZONING OBJECTIVES MAP - Map 2

Scale 1 : 5,000

July 2004

Based on OSI Licence No. Kilkenny CCMA 9802

